

CPS 10476/1 - Map

115°39'43"E

115°39'45"E

115°39'46"E

115°39'48"E

115°39'49"E



115°39'43"E

115°39'45"E

115°39'46"E

115°39'48"E

115°39'49"E

32°35'33"S

32°35'34"S

32°35'36"S

32°35'37"S

32°35'38"S

32°35'40"S

32°35'33"S

32°35'34"S




32°35'36"S

32°35'37"S

32°35'38"S


32°35'40"S

Legend

-  CPS areas applied to clear
-  Land Tenure
-  Local Government Authorities



0 15 30 45 m



1:700

Projection: GDA2020



GOVERNMENT OF
WESTERN AUSTRALIA